

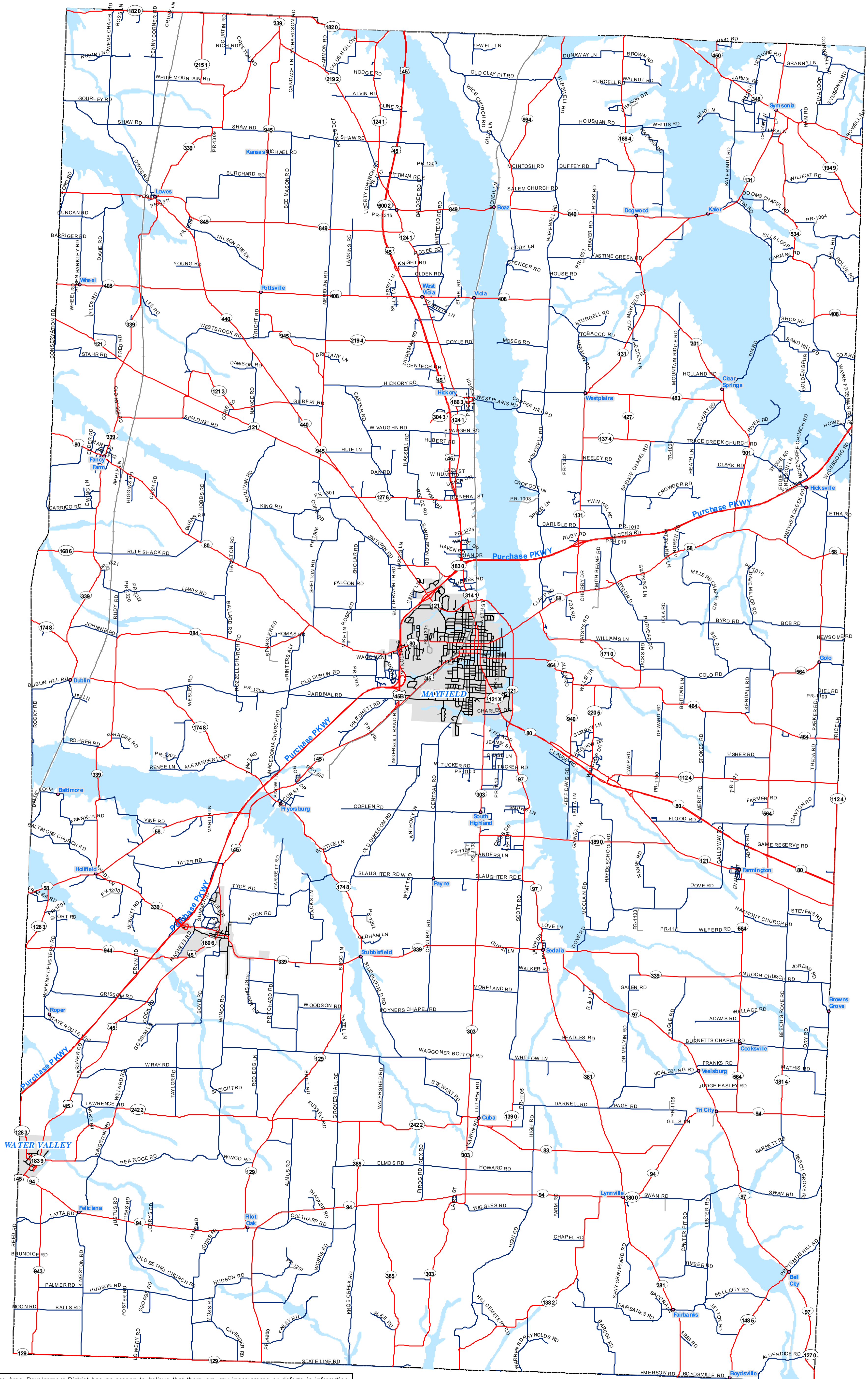

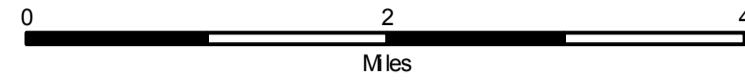
**Legend**

- Populated Sites
- Rail Lines
- Purchase PKWY
- State Route
- County Road
- City Street
- Private Driverway
- \*\* 100 Year Flood Zones
- +

# Graves County

## 100 Year Flood Zones

\*\* 100 Year Flood Zone Rendered from FEMA Digital (Q-3) Flood Data



DISCLAIMER: The Purchase Area Development District has no reason to believe that there are any inaccuracies or defects in information incorporated in this work and makes no representations of any kind, including, but not limited to the warranties of merchantability or fitness for particular use, nor any such warranties to be implied, with respect to the information or data furnished herein.