
















City of Fulton Reference Map, 2009

DISCLAIMER: The Purchase Area Development District has no reason to believe that there are any inaccurate or defects in information incorporated in this work and make no representations of any kind, including, but not limited to the warranties of merchantability or fitness for particular use, nor any such warranties to be implied, with respect to the information or data furnished herein.

- Legend**
-  City Halls
 -  Court Houses
 -  Hospitals
 -  Primary Schools
 -  Secondary Schools
 -  Fire Departments
 -  Police Departments
 -  Airports
 -  State Maintained
 -  County Road
 -  City Street
 -  Private Driveway
 -  Rail Lines
 -  City & County Parks
 -  City Limit

